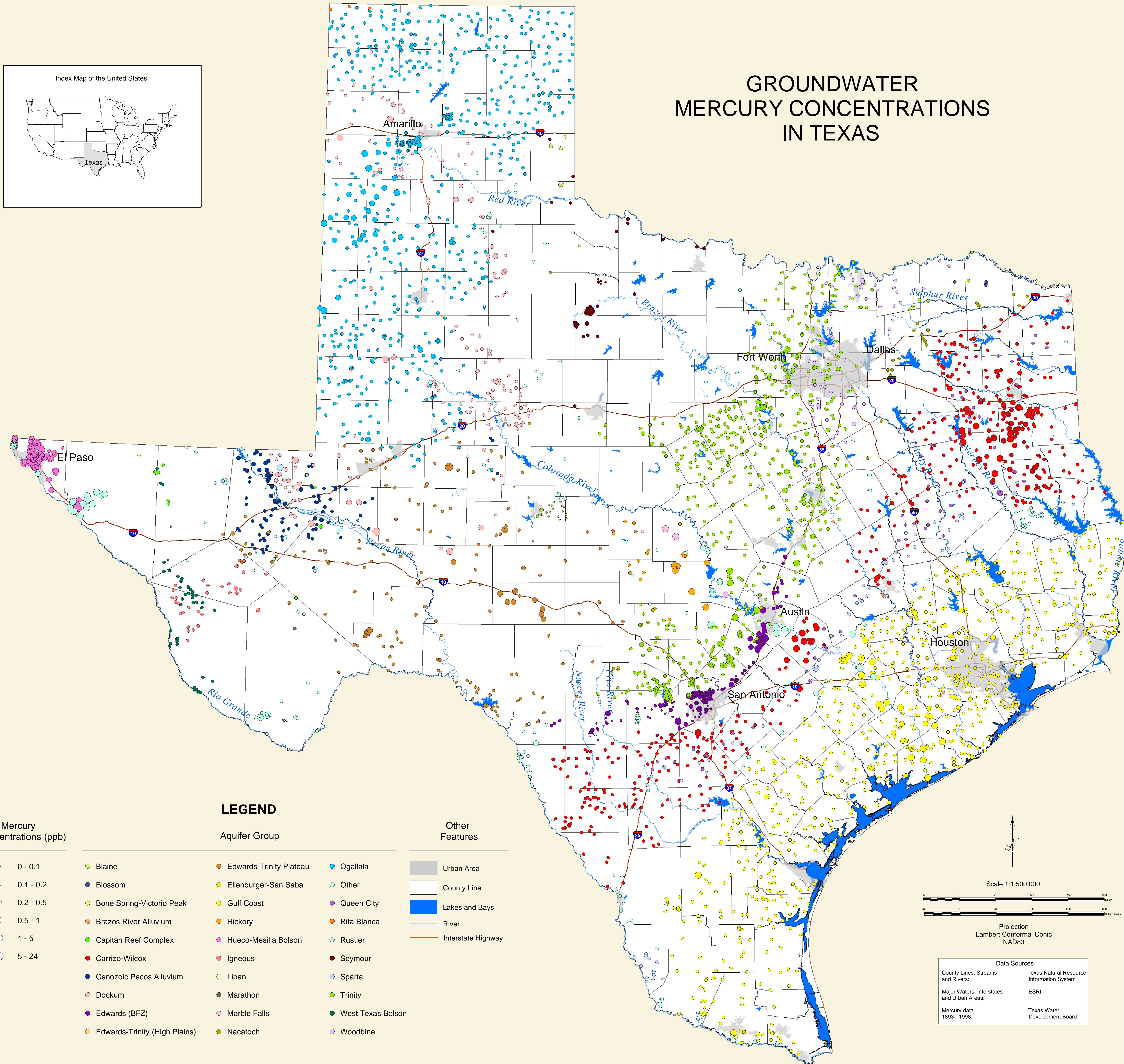
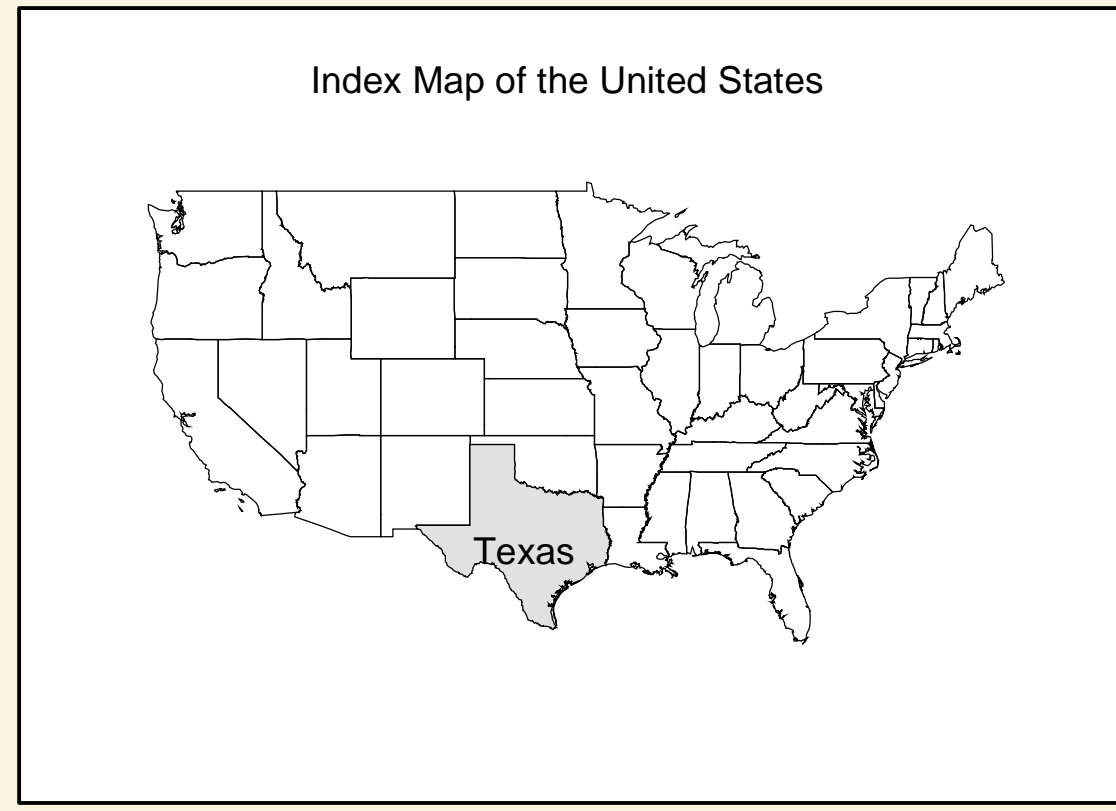
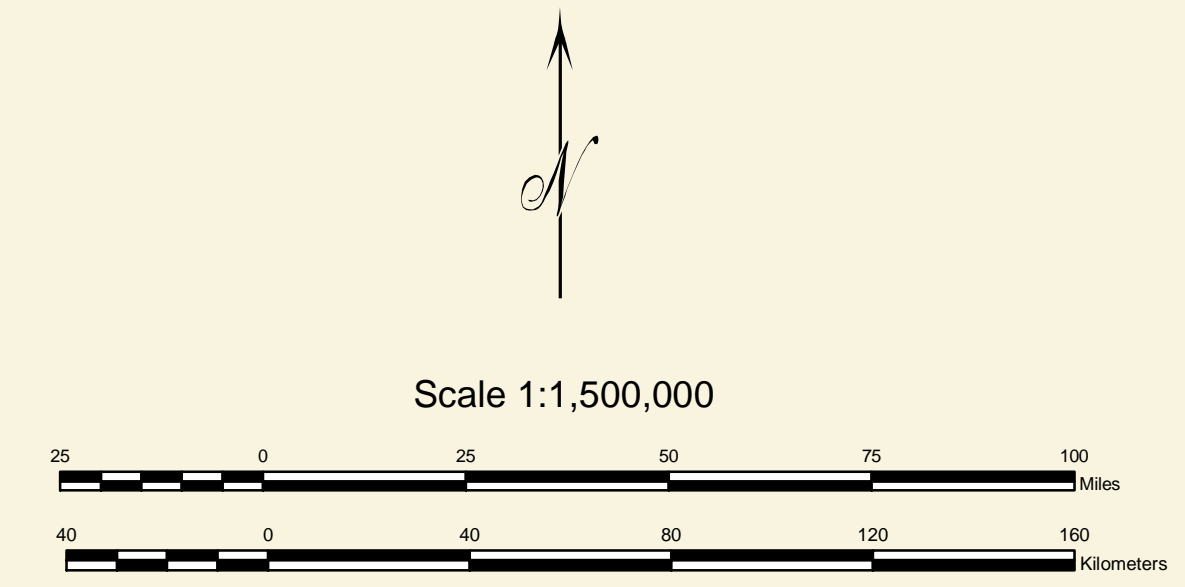


# GROUNDWATER MERCURY CONCENTRATIONS IN TEXAS



Mercury Concentrations (ppb)		Aquifer Group		Other Features	
○ 0 - 0.1	● Blaine	● Edwards-Trinity Plateau	● Ogallala	■ Urban Area	— County Line
○ 0.1 - 0.2	● Blossom	● Ellenburger-San Saba	● Other	■ Lakes and Bays	— River
○ 0.2 - 0.5	● Bone Spring-Victorio Peak	● Gulf Coast	● Queen City	— Interstate Highway	
○ 0.5 - 1	● Brazos River Alluvium	● Hickory	● Rita Blanca		
○ 1 - 5	● Capitan Reef Complex	● Hueco-Mesilla Bolson	● Rustler		
○ 5 - 24	● Carrizo-Wilcox	● Igneous	● Seymour		
	● Cenozoic Pecos Alluvium	● Lipan	● Sparta		
	● Dockum	● Marathon	● Trinity		
	● Edwards (BFZ)	● Marble Falls	● West Texas Bolson		
	● Edwards-Trinity (High Plains)	● Nacatoch	● Woodbine		



Data Sources	
County Lines, Streams and Rivers:	Texas Natural Resource Information System
Major Waters, Interstates and Urban Areas:	ESRI
Mercury data 1893 - 1998:	Texas Water Development Board

